Approved For Release 2000/04/25 : CIA-RDP78-05867A000622930017-0

PHOTO NO 13160 | LOT NO. [illegible] | MAP REFERENCE WAC 182B | LATITUDE 06 10S | LONGITUDE 106 49E

COUNTRY INDONESIA | PROVINCE

AREA NO	SUBJECT	SUBJECT	SUBJECT	SUBJECT	SUBJECT	SUBJECT	SUBJECT	SUBJECT
DJAKARTA				AIRPORT.				

DATE OF PHOTO: Oct 71 | TYPE | QUALITY | CLASS: 31 C | NO. OF CARDS

CAPTIONED BY

CLASSIFICATION

25X1A

[redacted]

Approved For Release 2000/04/25 : CIA-RDP78-05867A000622930017-0

TI1010 AIRFIELD REPORT

FORM 174 USE PREVIOUS EDITIONS

Approved For Release 2000/04/25 : CIA-RDP78-05807A000622930017-0

PHOTO NO. | LOT NO. | MAP REFERENCE | LATITUDE 06 10 S | LONGITUDE 106 49 E

COUNTRY: INDONESIA | PROVINCE: WAC 982 D

AREA NO | SUBJECT | SUBJECT | SUBJECT | SUBJECT | SUBJECT | SUBJECT | SUBJECT | SUBJECT

JAKARTA — US EMBASSY

25X1A

[redacted]

DATE OF PHOTO: Oct-Nov 71 | TYPE | QUALITY | CLASS | NO. OF CARDS: 7

CLASSIFICATION: Conf | CAPTIONED BY: [illegible]

Approved For Release 2000/04/25 : CIA-RDP78-05807A000622930017-0

PHOTO ANALYSIS REPORT

Approved For Release 2000/04/25 : CIA-RDP78-05867A000622930017-0

PHOTO NO. 1-1-08 LOT NO MAP REFERENCE LATITUDE LONGITUDE 40c 49E

COUNTRY INDONESIA PROVINCE WNG 982 D

AREA NO	SUBJECT	SUBJECT	SUBJECT	SUBJECT	SUBJECT	SUBJECT	SUBJECT	SUBJECT
3 J A K A R T A				U S	E M B A S S Y			

DATE OF PHOTO: Oct Nov 81 | TYPE | QUALITY | CLASS: T S C | NO. OF CARDS

CLASSIFICATION: Sec C

CAPTIONED BY

25X1A

[redacted]

FORM 1A 174 USE PREVIOUS EDITIONS

PHOTO ANALYSIS REPORT

Approved For Release 2000/04/25 : CIA-RDP78-05867A000622930017-0

Approved For Release 2000/04/25 : CIA-RDP78-05867A000622930017-0

PHOTO NO. 1510 | LOT NO. | MAP REFERENCE | LATITUDE | LONGITUDE 106 49E

COUNTRY INDONESIA | PROVINCE CNS 982 D

AREA NO	SUBJECT	SUBJECT	SUBJECT	SUBJECT	SUBJECT	SUBJECT	SUBJECT	SUBJECT
	5		10	US	E	15 M B A S S		20
D J A K A R T A								
	25		30			35		40
	45		50					

25X1A

[redacted]

7 8 C

DATE OF PHOTO	TYPE	QUALITY	CLASS	NO. OF CARDS
OCT 1962				

CLASSIFICATION | CAPTIONED BY

Approved For Release 2000/04/25 : CIA-RDP78-05867A000622930017-0

FORM NO 174 USE PREVIOUS EDITIONS

PHOTO ANALYSIS BRANCH

Approved For Release 2000/04/25 : CIA-RDP78-05867A000622930017-0
[redacted]GIB

Approved For Release 2000/04/25 : CIA-RDP78-05867A000622930017-0

Approved For Release 2000/04/25 : CIA-RDP78-05867A000622930017-0

PHOTO NO. [redacted] LOT NO. [redacted] MAP REFERENCE LATITUDE [redacted] LONGITUDE 106 44E

COUNTRY INDONESIA PROVINCE WAC 962 D

AREA NO	SUBJECT	SUBJECT	SUBJECT	SUBJECT	SUBJECT	SUBJECT	SUBJECT	SUBJECT
DJAKARTA				USIS				
MBASSY								

7, 8 C

DATE OF PHOTO	TYPE	QUALITY	CLASS	NO. OF CARDS
OCT 1961				1

25X1A

[redacted]

CLASSIFICATION [redacted] CAPTIONED BY [redacted]

FORM NO. 174 1 Jun 56 USE PREVIOUS EDITIONS PHOTO ANALYSIS

Approved For Release 2000/04/25 : CIA-RDP78-05867A000622930017-0

Approved For Release 2000/04/25 : CIA-RDP78-05867A000622930017-0

PHOTO NO. 131.0509 | LOT NO. | MAP REFERENCE | LATITUDE | LONGITUDE 106 49E

COUNTRY Indonesia | PROVINCE WNe 9&2 D

AREA NO | SUBJECT | SUBJECT | SUBJECT | SUBJECT | SUBJECT | SUBJECT | SUBJECT | SUBJECT

JAKARTA STREET IN FRONT OF US EMBASSY.

6 3 > C

DATE OF PHOTO | TYPE | QUALITY | CLASS | NO. OF CARDS

CAPTIONED BY

CLASSIFICATION

25X1A

[redacted]

FORM NO. 1 Jun 56 174 USE PREVIOUS EDITIONS

PHOTO ANALYSIS

Approved For Release 2000/04/25 : CIA-RDP78-05867A000622930017-0

Approved For Release 2000/04/25 : CIA-RDP78-05867A000622930017-0
[redacted]GIB

Approved For Release 2000/04/25 : CIA-RDP78-05867A000622930017-0

Approved For Release 2000/04/25 : CIA-RDP78-05867A000622930017-0

PHOTO NO. 1310508 | LOT NO. [illegible] | MAP REFERENCE | LATITUDE 06 10S | LONGITUDE 106 49E

COUNTRY INDONESIA | PROVINCE WAC 982D

AREA NO	SUBJECT	SUBJECT	SUBJECT	SUBJECT	SUBJECT	SUBJECT	SUBJECT	SUBJECT
	DJAKARTA			FREEDOM				PL
	AZA							

25X1A

[redacted]

DATE OF PHOTO	TYPE	QUALITY	CLASS	NO. OF CARDS	SC
21-22-7 7 1					

6, 10

CLASSIFICATION Conf

CAPTION BY

FORM NO. 174 1 Jun 56 USE PREVIOUS EDITIONS PHOTO ANALYSIS REPORT

Approved For Release 2000/04/25 : CIA-RDP78-05867A000622930017-0

Approved For Release 2000/04/25 : CIA-RDP78-05867A000622930017-0



25X1A

[redacted]

Approved For Release 2000/04/25 : CIA-RDP78-05867A000622930017-0

Approved For Release 2000/04/25 : CIA-RDP78-05867A000622930017-0

PHOTO NO. 1216510 LOT NO. MAP REFERENCE LATITUDE LONGITUDE

COUNTRY INDONESIA PROVINCE JAKARTA

AREA NO	SUBJECT	SUBJECT	SUBJECT	SUBJECT	SUBJECT	SUBJECT	SUBJECT	SUBJECT
DJ, JL. MERDEKA TIMUR				PRESIDENT'S				
ALUN-ALUN PALACE								

7,8 C

25X1A

[redacted]

DATE OF PHOTO	TYPE	QUALITY	CLASS	NO. OF CARDS
04 Aug 71				

CLASSIFICATION UNCL CAPTIONED BY

Approved For Release 2000/04/25 : CIA-RDP78-05867A000622930017-0

FORM 1 Jun 58 PHOTO INTERPRETATION REPORT

Approved For Release 2000/04/25 : CIA-RDP78-05867A000622930017-0

PHOTO NO. | LOT NO. | MAP REFERENCE | LATITUDE | LONGITUDE

COUNTRY | PROVINCE

AREA NO | SUBJECT | SUBJECT | SUBJECT | SUBJECT | SUBJECT | SUBJECT | SUBJECT | SUBJECT

US AMBASSADOR RESIDENCE

ILLEGIB

[redacted]

DATE OF PHOTO | TYPE | QUALITY | CLASS | NO. OF CARDS

CLASSIFICATION | CAPTIONED BY

Approved For Release 2000/04/25 : CIA-RDP78-05867A000622930017-0

TOPOGRAPHIC 1 Jun 58 174 USE PREVIOUS EDITIONS PHOTO INTERPRETATION REPORT

Approved For Release 2000/04/25 : CIA-RDP78-05867A000622930017-0
[illegible]GIB

Approved For Release 2000/04/25 : CIA-RDP78-05867A000622930017-0

Approved For Release 2000/04/25 : CIA-RDP78-05867A000622930017-0

PHOTO NO | LOT NO | MAP REFERENCE | LATITUDE | LONGITUDE

106 49E

COUNTRY: INDONESIA | PROVINCE: WAC982 D

AREA NO	SUBJECT	SUBJECT	SUBJECT	SUBJECT	SUBJECT	SUBJECT	SUBJECT	SUBJECT
	DJAKARTA			US		EMBASSY		
	APARTMENTS							

7, 8 C

25X1A

[redacted]

DATE OF PHOTO	TYPE	QUALITY	CLASS	NO. OF CARDS
Oct-Nov 7	1			

CLASSIFICATION: Conf

CAPTIONED BY:

Approved For Release 2000/04/25 : CIA-RDP78-05867A000622930017-0

Approved For Release 2000/04/25 : CIA-RDP78-05867A000622930017-0
[redacted]GIB

Next 2 Page(s) In Document Exempt

Approved For Release 2000/04/25 : CIA-RDP78-05867A000622930017-0

Approved For Release 2000/04/25 : CIA-RDP78-05867A000622930017-0

PHOTO NO. 13108-17 | LOT NO. [illegible] | MAP REFERENCE | LATITUDE 6 10 S | LONGITUDE 106 49 E

COUNTRY INDONESIA | PROVINCE WAC 982 D

AREA NO	SUBJECT	SUBJECT	SUBJECT	SUBJECT	SUBJECT	SUBJECT	SUBJECT	SUBJECT
	DJAKARTA		NEW	HOTEL				
	DISTRICT							

25X1A

[redacted]

b, 7 C

DATE OF PHOTO	TYPE	QUALITY	CLASS	NO. OF CARDS
Oct-Nov 71				

CLASSIFICATION Conf

CAPTIONED BY [illegible]

FORM NO. 174 USE PREVIOUS EDITIONS

PHOTO ANALYSIS REPORT

Approved For Release 2000/04/25 : CIA-RDP78-05867A000622930017-0

Approved For Release 2000/04/25 : CIA-RDP78-05867A000622930017-0
[illegible]GIB

Approved For Release 2000/04/25 : CIA-RDP78-05867A000622930017-0

Approved For Release 2000/04/25 : CIA-RDP78-05867A000622930017-0



Approved For Release 2000/04/25 : CIA-RDP78-05867A000622930017-0

Approved For Release 2000/04/25 : CIA-RDP78-05867A000622930017-0

PHOTO NO. 1-110520 | LOT NO. | MAP REFERENCE | LATITUDE | LONGITUDE

COUNTRY: INDONESIA | PROVINCE: DJAKARTA

AREA NO	SUBJECT	SUBJECT	SUBJECT	SUBJECT	SUBJECT	SUBJECT	SUBJECT	SUBJECT
	5		10	HOTEL	15		INDE	20
DJAKARTA								40
S	BEING		30	REBUILT	35			
	45		50					

(7)

25X1A

[redacted]

DATE OF PHOTO	TYPE	QUALITY	CLASS	NO. OF CARDS	SO

CLASSIFICATION | CAPTIONED BY

FORM NO. 174 1 Jun 56 (Use Previous Editions)

Approved For Release 2000/04/25 : CIA-RDP78-05867A000622930017-0

PHOTO ANALYSIS REPORT

Approved For Release 2000/04/25 : CIA-RDP78-05867A000622930017-0
[redacted]GIB

Approved For Release 2000/04/25 : CIA-RDP78-05867A000622930017-0

Approved For Release 2000/04/25 : CIA-RDP78-05867A000622930017-0

MAP REFERENCE LATITUDE LONGITUDE 101 42E

COUNTRY MALAYSIA PROVINCE WAC 920 B

AREA NO	SUBJECT	SUBJECT	SUBJECT	SUBJECT	SUBJECT	SUBJECT	SUBJECT	SUBJECT
KUALA LUMPUR (PROB) 5								
ELANGER CLUB OM CENT 40								
REAL AADANG 50								

#74

7, 10 (

25X1A

[redacted]

DATE OF PHOTO	TYPE	QUALITY	CLASS	NO. OF CARDS
Oct-Nov 71				

CLASSIFICATION Cny CAPTIONED BY ACB

Approved For Release 2000/04/25 : CIA-RDP78-05867A000622930017-0

PHOTO ANALYSIS REPORT

Approved For Release 2000/04/25 : CIA-RDP78-05867A000622930017-0

PHOTO NO. | LOT NO. | MAP REFERENCE | LATITUDE | LONGITUDE

COUNTRY | PROVINCE

AREA NO | SUBJECT | SUBJECT | SUBJECT | SUBJECT | SUBJECT | SUBJECT | SUBJECT | SUBJECT

5 10 15 20 25 30 35 40 45 50

FOLD CONSULATE AREA

75

(6 F C

25X1A

[redacted]

DATE OF PHOTO | TYPE | QUALITY | CLASS | NO. OF CARDS

CLASSIFICATION | CAPTIONED BY

FORM NO. 174 1 Jun 56 USE PREVIOUS EDITIONS

PHOTO ANALYSIS REPORT

Approved For Release 2000/04/25 : CIA-RDP78-05867A000622930017-0

Approved For Release 2000/04/25 : CIA-RDP78-05867A000622930017-0

PHOTO NO. 1310524 LOT NO. MAP REFERENCE LATITUDE 03 10N LONGITUDE 101 40E

COUNTRY MALAYA PROVINCE WAC 420 B

AREA NO	SUBJECT	SUBJECT	SUBJECT	SUBJECT	SUBJECT	SUBJECT	SUBJECT	SUBJECT
KUALA	LUMPUR			ARCA				
PWD		CONSULAT	E					

[76] (6) C

25X1A

[redacted]

DATE OF PHOTO	TYPE	QUALITY	CLASS	NO. OF CARDS

CLASSIFICATION

CAPTIONED BY

FORM NO. 174 1 Jan 56 USE PREVIOUS EDITIONS PHOTO ANALYSIS

Approved For Release 2000/04/25 : CIA-RDP78-05867A000622930017-0

Approved For Release 2000/04/25 : CIA-RDP78-05867A000622930017-0

PHOTO NO. 1310525 | LOT NO | MAP REFERENCE | LATITUDE | LONGITUDE

COUNTRY | PROVINCE

AREA NO	SUBJECT	SUBJECT	SUBJECT	SUBJECT	SUBJECT	SUBJECT	SUBJECT	SUBJECT
	5		10			15		20
	A		M	P		U S	E	B
A S S Y	R E S I		D E N C E					
	45		50					

7, 8 C

ILLEGIB

[redacted]

DATE OF PHOTO	TYPE	QUALITY	CLASS	NO. OF CARDS

CLASSIFICATION | CAPTIONED BY

FORM 1 Jun 56 PHOTO ANALYSIS

Approved For Release 2000/04/25 : CIA-RDP78-05867A000622930017-0

Approved For Release 2000/04/25 : CIA-RDP78-05867A000622930017-0

PHOTO NO. 1218526 | LOT NO. 6 | MAP REFERENCE | LATITUDE 03 10N | LONGITUDE 101 42E

COUNTRY MALAYSIA | PROVINCE WAC 920B

AREA NO	SUBJECT	SUBJECT	SUBJECT	SUBJECT	SUBJECT	SUBJECT	SUBJECT	SUBJECT
KUALA LUMPUR						US EMB		
ASSY RESIDENCE								

25X1A

[redacted]

DATE OF PHOTO	TYPE	QUALITY	CLASS	NO. OF CARDS
Oct Nov 71			T, S, C	

CLASSIFICATION CONF | CAPTIONED BY REG

FORM NO. 174 USE PREVIOUS EDITIONS
1 Jun 56

PHOTO ANALYSIS REPORT

Approved For Release 2000/04/25 : CIA-RDP78-05867A000622930017-0

Approved For Release 2000/04/25 : CIA-RDP78-05867A000622930017-0

PHOTO NO. 1961 OE27 | LOT NO. | MAP REFERENCE | LATITUDE 03 10N | LONGITUDE 101 42E

COUNTRY MALAYSIA | PROVINCE WAC 920 B

AREA NO	SUBJECT	SUBJECT	SUBJECT	SUBJECT	SUBJECT	SUBJECT	SUBJECT	SUBJECT
KUALA		LUMPUR				BUSI		STA
ATION								

DATE OF PHOTO: Oct. Nov 71 | TYPE | QUALITY | CLASS: 32 C | NO. OF CARDS: 1

CLASSIFICATION: CONF | CAPTIONED BY: AFB

25X1A

[redacted]

FORM NO. 174 1 Jun 56 USE PREVIOUS EDITIONS

Approved For Release 2000/04/25 : CIA-RDP78-05867A000622930017-0

Approved For Release 2000/04/25 : CIA-RDP78-05867A000622930017-0

PHOTO NO. 1210528 | LOT NO. | MAP REFERENCE | LATITUDE 10N | LONGITUDE 101 40E

COUNTRY MALAYSIA | PROVINCE WNG 120B

AREA NO	SUBJECT	SUBJECT	SUBJECT	SUBJECT	SUBJECT	SUBJECT	SUBJECT	SUBJECT
	WALD	LUMPUR				MOSQUE		
	OF	PUBLIC	HOUSING					

7.8.10 C

ILLEGIB

DATE OF PHOTO	TYPE	QUALITY	CLASS	NO. OF CARDS

CLASSIFICATION CONF

CAPTIONED BY

FORM 1 Jun 58 174 USE PREVIOUS EDITIONS

PHOTO ANALYSIS SECTION

Approved For Release 2000/04/25 : CIA-RDP78-05867A000622930017-0

Approved For Release 2000/04/25 : CIA-RDP78-05867A000622930017-0

PHOTO NO. 13101 | LOT NO. 60059 TR | MAP REFERENCE | LATITUDE | LONGITUDE 101 42E

COUNTRY MALAYSIA | PROVINCE WAC 920B

AREA NO	SUBJECT	SUBJECT	SUBJECT	SUBJECT	SUBJECT	SUBJECT	SUBJECT	SUBJECT
KUALA LUMPUR UNIVER								
SITE KEBANGSAAN								

9C

DATE OF PHOTO	TYPE	QUALITY	CLASS	NO. OF CARDS	S
Oct-Nov 71					

CLASSIFICATION CONF | CAPTIONED BY RLS

25X1A

[redacted]

FORM NO. 174 USE PREVIOUS EDITIONS

PHOTO ANALYSIS REPORT

Approved For Release 2000/04/25 : CIA-RDP78-05867A000622930017-0

Approved For Release 2000/04/25 : CIA-RDP78-05867A000622930017-0

PHOTO NO | LOT NO | MAP REFERENCE | LATITUDE | LONGITUDE

COUNTRY | PROVINCE

AREA NO	SUBJECT	SUBJECT	SUBJECT	SUBJECT	SUBJECT	SUBJECT	SUBJECT	SUBJECT

5 10 15 20

UNIVER

SITE KEBANGSAAN

25 30 35 40

45 50

9 C

ILLEGIB

DATE OF PHOTO	TYPE	QUALITY	CLASS	NO. OF CARDS	SO

CLASSIFICATION

CAPTIONED BY

[redacted]

FORM AGS 1174 USE PREVIOUS EDITIONS
1 Jun 56

PHOTO ANALYSIS

Approved For Release 2000/04/25 : CIA-RDP78-05867A000622930017-0

Approved For Release 2000/04/25 : CIA-RDP78-05867A000622930017-0

MAP REFERENCE | LATITUDE | LONGITUDE

COUNTRY: MALAYSIA | PROVINCE: WAC 920B

AREA NO | SUBJECT | SUBJECT | SUBJECT | SUBJECT | SUBJECT | SUBJECT | SUBJECT | SUBJECT

KUALA LUMPUR UNIVER

SITE KEBANGSAAN

25X1A

[redacted]

9 C

DATE OF PHOTO | TYPE | QUALITY | CLASS | NO. OF CARDS

Oct 1962

CLASSIFICATION: S E C R E T

CAPTIONED BY

FORM 1 APR 63 174 USE PREVIOUS EDITION

PHOTO INTERPRETATION REPORT

Approved For Release 2000/04/25 : CIA-RDP78-05867A000622930017-0

Approved For Release 2000/04/25 : CIA-RDP78-05867A000622930017-0

PHOTO NO.	LOT NO.	MAP REFERENCE	LATITUDE	LONGITUDE

COUNTRY	PROVINCE
MALAYA	WAC 920B

AREA NO / SUBJECT: KUALA LUMPUR UNIVER SITE PEBANGSAAN

9 C

DATE OF PHOTO	TYPE	QUALITY	CLASS	NO. OF CARDS

CLASSIFICATION

CAPTIONED BY

[redacted]

FORM NO. 174 USE PREVIOUS EDITIONS
1 Jun 56

ILLEGIB

Approved For Release 2000/04/25 : CIA-RDP78-05867A000622930017-0

Approved For Release 2000/04/25 : CIA-RDP78-05867A000622930017-0
[redacted]GIB

Approved For Release 2000/04/25 : CIA-RDP78-05867A000622930017-0

Approved For Release 2000/04/25 : CIA-RDP78-05867A000622930017-0

PHOTO NO. | LOT NO | MAP REFERENCE | LATITUDE | LONGITUDE

COUNTRY: MALAYSIA | PROVINCE: WAC 920 B

AREA NO	SUBJECT	SUBJECT	SUBJECT	SUBJECT	SUBJECT	SUBJECT	SUBJECT	SUBJECT
KUALA	LUMPUR				PARLIA			
MENT	BLDG		RD		OVER			
PASS								

7, 8, 28 C

DATE OF PHOTO	TYPE	QUALITY	CLASS	NO. OF CARDS
OCT-NOV 71				

CLASSIFICATION: S Conf

CAPTIONED BY

25X1A

[redacted]

Approved For Release 2000/04/25 : CIA-RDP78-05867A000622930017-0

FORM 1174 USE PREVIOUS EDITION
1 Jun 56

Approved For Release 2000/04/25 : CIA-RDP78-05867A000622930017-0

MAP REFERENCE

COUNTRY MARINA PROVINCE

AREA NO	SUBJECT	SUBJECT	SUBJECT	SUBJECT	SUBJECT	SUBJECT	SUBJECT	SUBJECT
	5		10			15		20
	A L A	L U M P U R				E N T R A N		
	25		30			35		40
C E T O	P A R L I A M E N T							
	45		50					

25X1A

[redacted]

7.8 C

DATE OF PHOTO	TYPE	QUALITY	CLASS	NO. OF CARDS

CLASSIFICATION

CAPTIONED BY

Approved For Release 2000/04/25 : CIA-RDP78-05867A000622930017-0

Approved For Release 2000/04/25 : CIA-RDP78-05867A000622930017-0

PHOTO NO | LOT NO | MAP REFERENCE | LATITUDE | LONGITUDE

COUNTRY: MOROCCO | PROVINCE: TAFILALET 920 B

AREA NO	SUBJECT	SUBJECT	SUBJECT	SUBJECT	SUBJECT	SUBJECT	SUBJECT	SUBJECT
ALMAL 5	LUMPUC				WARME 20			
MORIAL Y 25	ROAD 30				APPROA 40			
CHES 45	50							

10, 28 C

25X1A

[redacted]

DATE OF PHOTO	TYPE	QUALITY	CLASS	NO. OF CARDS
OCT-NOV 57				

CLASSIFICATION: SECRET

CAPTIONED BY

Approved For Release 2000/04/25 : CIA-RDP78-05867A000622930017-0

Approved For Release 2000/04/25 : CIA-RDP78-05867A000622930017-0

PHOTO NO. 1319541 LOT NO. MAP REFERENCE LATITUDE 26 46N LONGITUDE 103 14E

COUNTRY Mainland China PROVINCE WAC 659 C

AREA NO	SUBJECT	SUBJECT	SUBJECT	SUBJECT	SUBJECT	SUBJECT	SUBJECT	SUBJECT
BATU TRIAL AREA	TIGA	NEW INDUS						

25X1A

[redacted]

3, 25 C

DATE OF PHOTO	TYPE	QUALITY	CLASS	NO. OF CARDS
Oct 1956				

CLASSIFICATION

CAPTIONED BY

FORM 183 1 Jan 56 174 USE PREVIOUS EDITIONS

PHOTO ANALYSIS REPORT

Approved For Release 2000/04/25 : CIA-RDP78-05867A000622930017-0

Approved For Release 2000/04/25 : CIA-RDP78-05867A000622930017-0

PHOTO NO. 1-10E37 | LOT NO. | MAP REFERENCE | LATITUDE | LONGITUDE

COUNTRY: Malaya | PROVINCE: Johore

AREA NO	SUBJECT	SUBJECT	SUBJECT	SUBJECT	SUBJECT	SUBJECT	SUBJECT	SUBJECT
	5		10			15 WAR		20 ME
	25 MORIAL		30			35		40
	45		50					

10 C

ILLEGIB

[redacted]

DATE OF PHOTO	TYPE	QUALITY	CLASS	NO. OF CARDS
NOV 21				

CLASSIFICATION: SECRET | CAPTIONED BY

FORM NO. 174 1 Jun 56 USE PREVIOUS EDITIONS

Approved For Release 2000/04/25 : CIA-RDP78-05867A000622930017-0

Approved For Release 2000/04/25 : CIA-RDP78-05867A000622930017-0

PHOTO NO. | LOT NO. | MAP REFERENCE | LATITUDE | LONGITUDE

COUNTRY | PROVINCE

AREA NO | SUBJECT | SUBJECT | SUBJECT | SUBJECT | SUBJECT | SUBJECT | SUBJECT | SUBJECT

5 10 15 20

U A K

25 30 35 40

MORIAL PARLIAMENT B

45 50

LDG ~~X~~ NATIONAL MOSQUE, L.

7 8 10 C

ILLEGIB

[redacted]

DATE OF PHOTO | TYPE | QUALITY | CLASS | NO. OF CARDS | SOUR

CAPTIONED BY

CLASSIFICATION

Approved For Release 2000/04/25 : CIA-RDP78-05867A000622930017-0

FORM NO. 1 Jun 58 174 USE PREVIOUS EDITIONS

PHOTO ANALYSIS REPORT

Approved For Release 2000/04/25 : CIA-RDP78-05867A000622930017-0

PHOTO NO. 1 SE 3'h | LOT NO. 6 | MAP REFERENCE | LATITUDE 03 10N | LONGITUDE 101 42E

COUNTRY MALAYSIA | PROVINCE WAC 920B

AREA NO	SUBJECT	SUBJECT	SUBJECT	SUBJECT	SUBJECT	SUBJECT	SUBJECT	SUBJECT
KUALA LUMPUR						NATION		
AL MOSQUE								

7, 10 C

25X1A

[redacted]

DATE OF PHOTO	TYPE	QUALITY	CLASS	NO. OF CARDS
OCT-NOV 71				

CLASSIFICATION UNC | CAPTIONED BY [illegible]

FORM NO. 174 1 Jun 56 USE PREVIOUS EDITION

Approved For Release 2000/04/25 : CIA-RDP78-05867A000622930017-0

Approved For Release 2000/04/25 : CIA-RDP78-05867A000622930017-0

PHOTO NO. 1210540 | LOT NO. [illegible] | MAP REFERENCE | LATITUDE 04 46N | LONGITUDE 103 14E

COUNTRY MALAYSIA | PROVINCE WAC 859 C

AREA NO	SUBJECT	SUBJECT	SUBJECT	SUBJECT	SUBJECT	SUBJECT	SUBJECT	SUBJECT
	BATU 5	TIGA 10		NEW 15	IND	US 20		
	TRIAL 25	AREA 30			35			40
	45		50					

25X1A

[redacted]

DATE OF PHOTO	TYPE	QUALITY	CLASS	NO. OF CARDS
Oct - Nov 71				

CLASSIFICATION Conf | CAPTIONED BY [illegible]

FORM NO. 1 Jun 58 | 74 USE PREVIOUS EDITIONS | PHOTO ANALYSIS REPORT

Approved For Release 2000/04/25 : CIA-RDP78-05867A000622930017-0

Approved For Release 2000/04/25 : CIA-RDP78-05867A000622930017-0

PHOTO NO. 1310542 | LOT NO. [illegible] | MAP REFERENCE [illegible] | LATITUDE 04 46N | LONGITUDE 103 14E

COUNTRY MALAYSIA | PROVINCE WAC 859 C

AREA NO	SUBJECT	SUBJECT	SUBJECT	SUBJECT	SUBJECT	SUBJECT	SUBJECT	SUBJECT
	BATU	TIGA		NEW		INDUS		
	TRIAL		AREA					

7, 25 C

25X1A

[redacted]

DATE OF PHOTO	TYPE	QUALITY	CLASS	NO. OF CARDS
Oct-Nov 71				

CLASSIFICATION Conf

CAPTIONED BY RCS

FORM AP 17 4 Use Previous Editions 1 Jun 58 [illegible]

Approved For Release 2000/04/25 : CIA-RDP78-05867A000622930017-0

Approved For Release 2000/04/25 : CIA-RDP78-05867A000622930017-0

PHOTO NO. 131054 | LOT NO. | MAP REFERENCE | LATITUDE | LONGITUDE 14 E

COUNTRY MALAYSIA | PROVINCE WA 8859 C

AREA NO	SUBJECT	SUBJECT	SUBJECT	SUBJECT	SUBJECT	SUBJECT	SUBJECT	SUBJECT
	5		10			15		20
NATU	TIGA		NEW		INDUS			
TRIAL		AREA						
	25		30			35		40
	45		50					

7, 25 C

25X1A

[redacted]

DATE OF PHOTO	TYPE	QUALITY	CLASS	NO. OF CARDS
Oct 1954				1

CLASSIFICATION Conf

CAPTIONED BY

Approved For Release 2000/04/25 : CIA-RDP78-05867A000622930017-0

PHOTO ANALYSIS SECTION

Approved For Release 2000/04/25 : CIA-RDP78-05867A000622930017-0

PHOTO NO. 131054 | LOT NO. | MAP REFERENCE | LATITUDE 24 46N | LONGITUDE 103 14E

COUNTRY NORTH KOREA | PROVINCE WAC 659 C.

AREA NO	SUBJECT	SUBJECT	SUBJECT	SUBJECT	SUBJECT	SUBJECT	SUBJECT	SUBJECT
BATH	TIGA		NEW		INDU			
TERN	AL	AREA						

7, 25 C ILLEGIB

DATE OF PHOTO	TYPE	QUALITY	CLASS	NO. OF CARDS	SOURCE OF PHOTOGRAPH
					[redacted]

CLASSIFICATION | CAPTIONED BY

FORM NO. 174 1 Jun 56 USE PREVIOUS EDITIONS

PHOTO ANALYSIS REPORT

Approved For Release 2000/04/25 : CIA-RDP78-05867A000622930017-0

Approved For Release 2000/04/25 : CIA-RDP78-05867A000622930017-0

PHOTO NO. 131054 | LIST NO. [illegible] | MAP REFERENCE | LATITUDE 04 46 N | LONGITUDE 103 14 E

COUNTRY MALAYSIA | PROVINCE WILAYAH KUALA LUMPUR

AREA NO

SUBJECT 5: NATIONAL
SUBJECT 10: TIGA
SUBJECT 15: HOUSING
SUBJECT 20: AREA
SUBJECT 25: NEW
SUBJECT 30: INDUSTRIAL
SUBJECT 35: AREA
SUBJECT 40:
SUBJECT 45:
SUBJECT 50:

DATE OF PHOTO: Oct 1 [illegible] | TYPE | QUALITY: 7 | CLASS: C | NO. OF CARDS

CAPTIONED BY

CLASSIFICATION

25X1A

[redacted]

Approved For Release 2000/04/25 : CIA-RDP78-05867A000622930017-0

PHOTO ANALYSIS REPORT

USE PREVIOUS EDITIONS

For Release 2000/04/25 : CIA-RDP78-05867A000622930017-0



25X1A

[redacted]

Approved For Release 2000/04/25 : CIA-RDP78-05867A000622930017-0

PHOTO NO. | IOI NO. | MAP REFERENCE | LATITUDE 04 46N | LONGITUDE 103 14E

COUNTRY MALAYSIA | PROVINCE WAC 85TC

AREA NO	SUBJECT	SUBJECT	SUBJECT	SUBJECT	SUBJECT	SUBJECT	SUBJECT	SUBJECT
BATU	TIGA		(T) ECHNICAL					
SCHOOL								

I. G. C.

25X1A

[redacted]

DATE OF PHOTO	TYPE	QUALITY	CLASS	NO. OF CARDS
OCT-NOV 71				

CLASSIFICATION U

CAPTIONED BY

FORM 174 USE PREVIOUS EDITION

Approved For Release 2000/04/25 : CIA-RDP78-05867A000622930017-0

PHOTO ANALYSIS REPORT

Approved For Release 2000/04/25 : CIA-RDP78-05867A000622930017-0
[redacted]GIB

Next 1 Page(s) In Document Exempt

Approved For Release 2000/04/25 : CIA-RDP78-05867A000622930017-0